

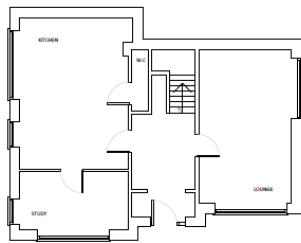
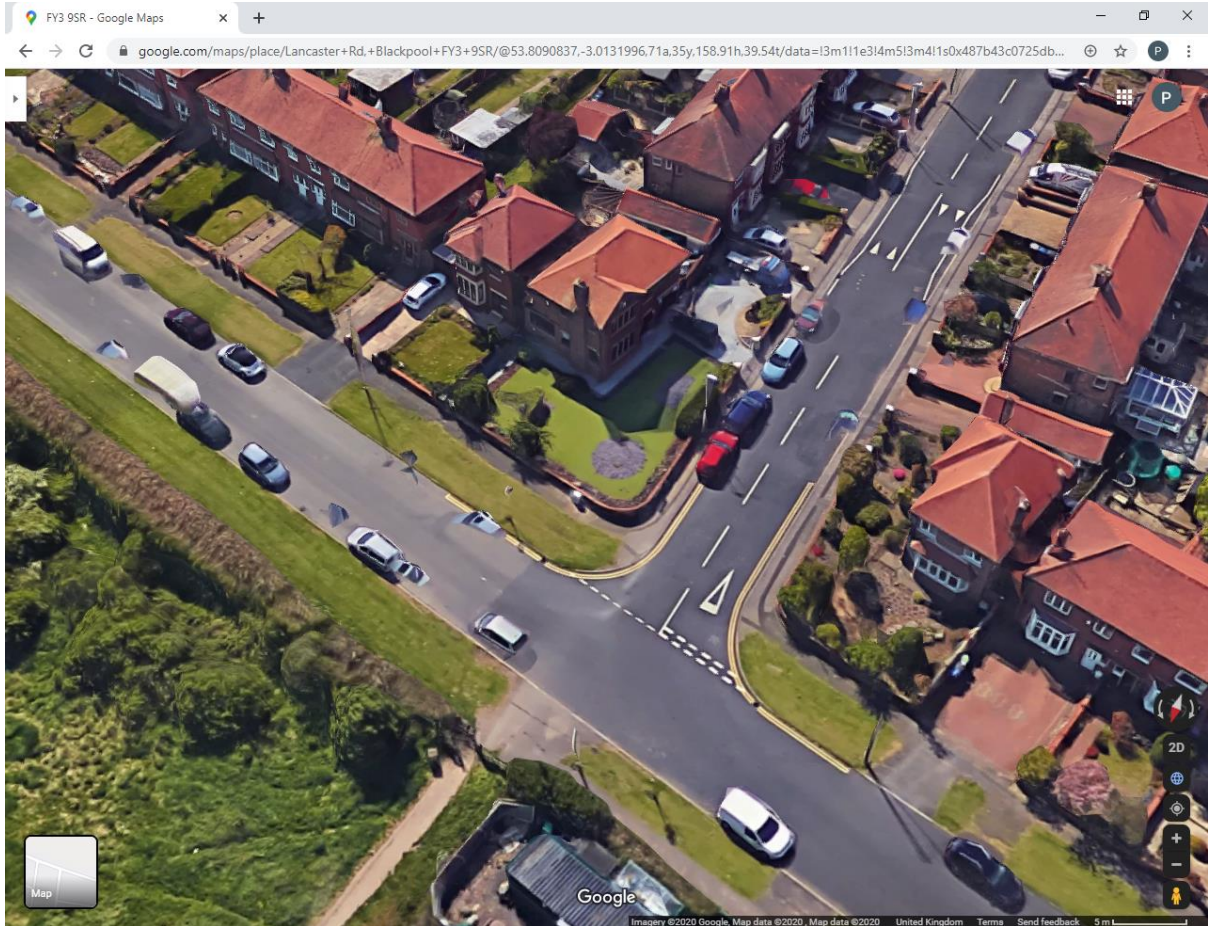
20/0267 77 LANCASTER ROAD, BLACKPOOL, FY3 9SR



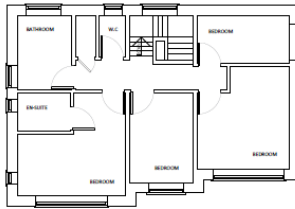
SITE LOCATION PLAN  
AREA 2 HA  
SCALE 1:1250 on A4  
CENTRE COORDINATES: 333403, 435154



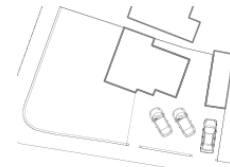
Supplied by Streetwise Maps Ltd  
[www.streetwise.net](http://www.streetwise.net)  
Licence No: 100047474  
19/05/2020 07:47



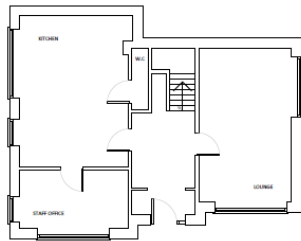
EXISTING GROUND FLOOR  
1:50



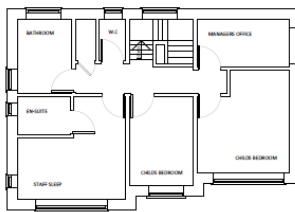
EXISTING FIRST FLOOR



SITE PLAN  
1:200



PROPOSED GROUND FLOOR



PROPOSED FIRST FLOOR

<b>RT</b>		<ul style="list-style-type: none"> <li>RT Architects &amp; Design</li> <li>100-102, The Quadrant</li> <li>Blackpool, Lancashire</li> <li>PO14 3AB</li> </ul>
<b>A1</b>	Architectural Plans	<ul style="list-style-type: none"> <li>Architectural Plans</li> <li>100-102, The Quadrant</li> <li>Blackpool, Lancashire</li> <li>PO14 3AB</li> </ul>
<b>Planning</b> 77 LANCASTER ROAD BLACKPOOL, FY3 5SR		
<b>Existing and Proposed Plans</b>		
<b>DTY PROPERTIES</b>		
As shown	21/05/20	RT
130-2-001	-	-